

**THE UNITED NATIONS COMMISSION ON SCIENCE AND TECHNOLOGY
FOR DEVELOPMENT**

15TH SESSION

**21–25 May 2012
Geneva**

Contribution by

Esri

Esri—our culture—what we (try to) do

**Mr. Emanuele Gennai
Global Affairs Account Executive**

The views presented here are the contributor's and do not necessarily reflect the views and the position of the United Nations or the United Nations Conference on Trade and Development

United Nations Commission on Science
and Technology for Development
Geneva, May 21 - 25

Esri – our culture – what we (try to) do

Emanuele Gennai
Global Affairs account Executive
egennai@esri.com



Esri — Serving Our Users

Understanding Our World

Our Goals

- Advancing GIS and Geographic Science
- Promoting Spatial Thinking

Our Status

- Financially Strong and Growing
- Many Strong Relationships

Making a Difference

... And Contributing to Society



You

a Network of ICT Professionals
from the UN System , Regional and Local Communities



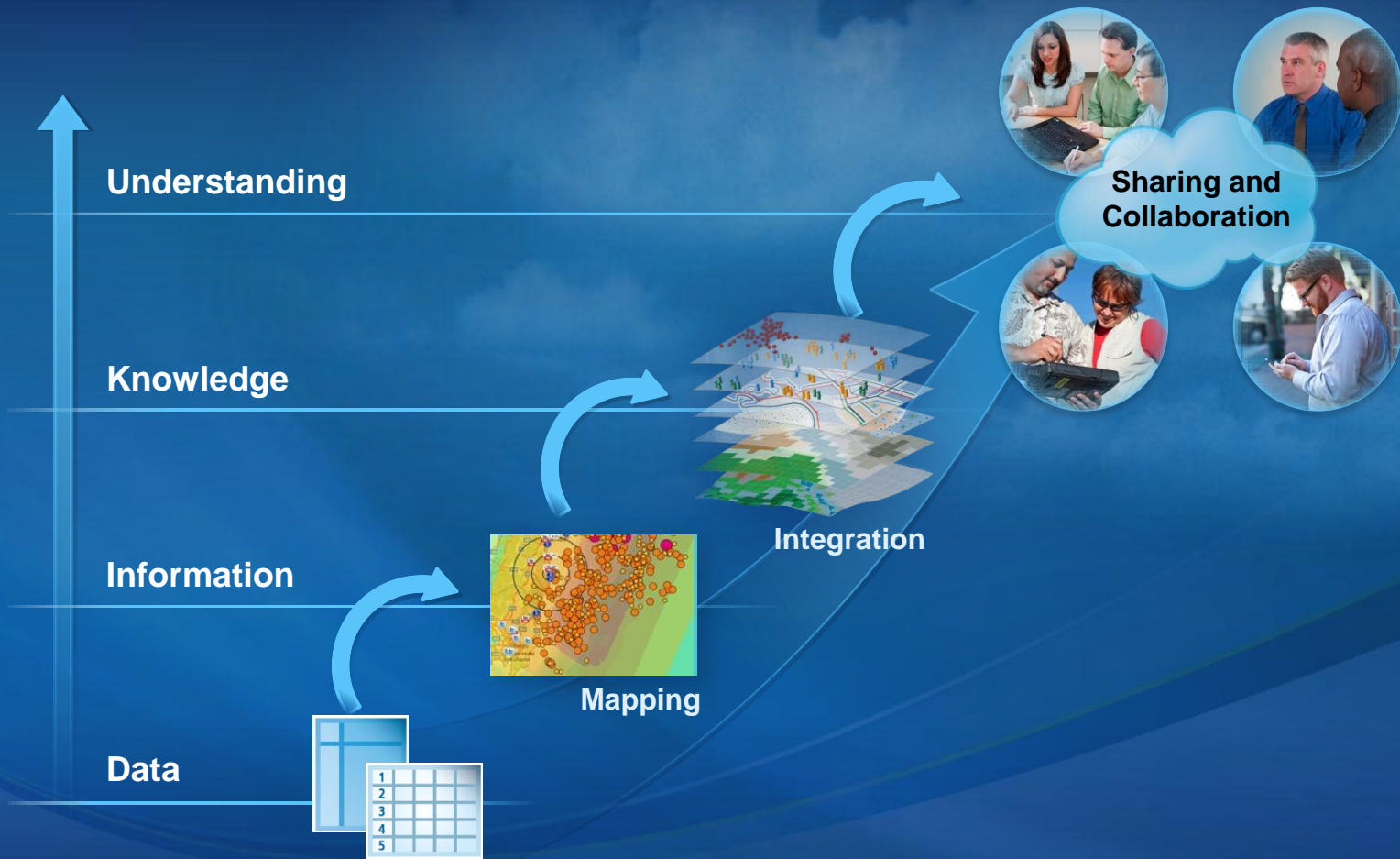
Our World Is Changing Rapidly

Creating Many Challenges For Your Country And Your Organization



... We Need Collective Intelligence and Understanding

Geospatial Systems Are Helping Us Understand



... Helping Us Make Better Decisions

Your Systems Are Already Successful . . .

across Organizations, Missions and Projects

- Humanitarian Response
- Public Health
- Agricultural Research
- Logistics
- Environmental Reporting
- Peace and Security
- Resource Allocation
- Biodiversity and Ecosystem Conservation
- Civil Aviation

Your Work Provides The Evidence

Development planning

Slum Upgrading



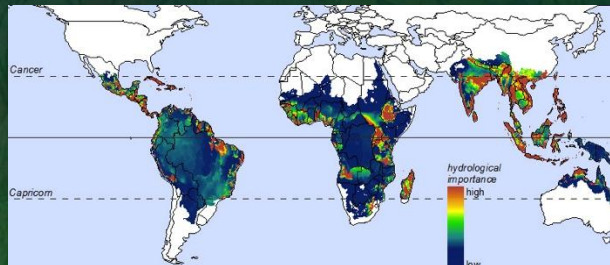
AT Sistemas – Rosario
Giusti de Perez

Global Biomass



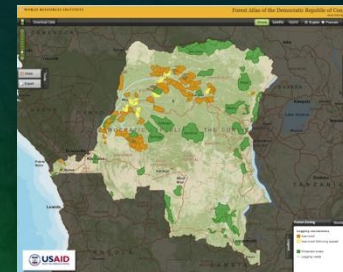
Woods Hole Research Center

Hydrology and Biofuels



Conservation International


Forest Atlas, DRC



World Resources
Institute

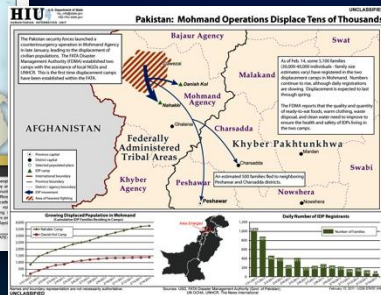
Humanitarian Affairs

Populations in Crisis

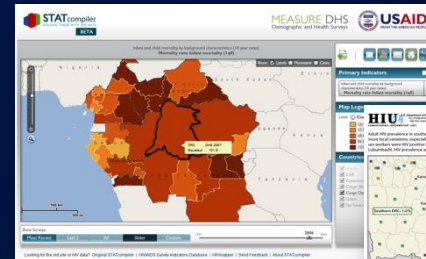


US Department of State

Population Displacement

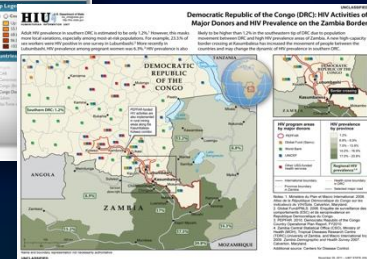


HIV Infected Population



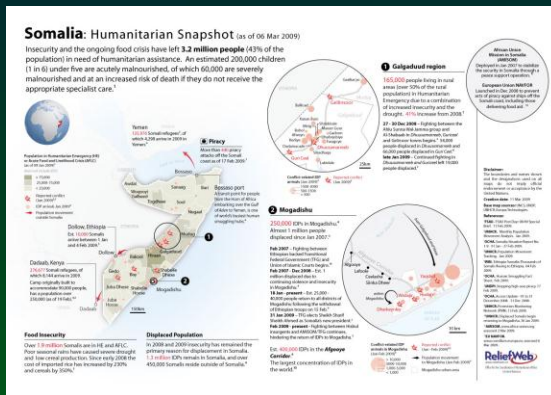
USAID/ICF Macro/Blue Raster, LLC

Spread of HIV-DRC



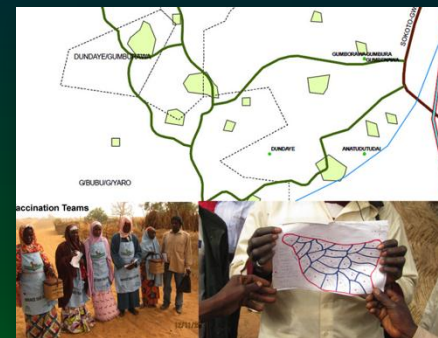
US Department of State

Humanitarian Snapshot



UN OCHA

Polio Eradication



Bill and Melinda Gates Foundation

This Work is Making a Difference . . .

WFP FAO UNDP
ICRC UNEP ICAO
World Vision
WHO GICHD
AKDN UNMAS WMO
USAID UNICEF IFRC
UNITAR/UNOSAT UN OCHA
IFAD ECOWAS IOM CTBTO
UNOG ITU IUCN
The World Bank UNECE UNHCR
UPU UNESCO OHCHR
WWF IAEA OICT



GeoDesign



geographic knowledge



design process



plans



GeoDesign Is A Systematic Process



Good GeoInformation Products Require Good Design

- Understanding Issues
- Appropriate Data
- Analysis & Manipulation

... And A Compelling Graphic Design



*Good Products Help Us Understand . . .
. . . and Support Action*

Good GeoInformation Products

- **Provide Timely Information**
- **Disseminate Knowledge**
- **Communicate Importance**
- **Support Decision Making**
- **Illustrate Time**
- **Show Status and Performance**
- **Show The Future**

Effectively Telling a Story . . .

*Helping Us Understand . . .
. . . and Make Better Decisions*

GIS is Changing

Evolving Technology And Science Are Expanding Our Capabilities



Tracking
Sensor Network
Real Time GPS
Measurement
Crowdsourcing
Remote Sensing
Lidar

Volume
Collaboration Web
Data
Enabled
Ownership
Services Access
Privacy

Distributed
Mobile Security
Computing
Performance
Visualization
Cloud
SaaS

Bandwidth
Access Wireless
Connectivity
Social Networking
Collaboration

Analytics
Real Time
Predictive
Science
Modeling
Collaboration

Services
Scalable Usability
Open Access Location
GIS Analytics
Mobile 3D
Big Data Real
Imagery Integration Time
Analysis



Helping Us Understand Our World

A New Pattern is Emerging

An Intuitive Platform For Sharing, Discovery, Access and Use



Creating An Online Collaboration Framework

This Will Provide Access & Common Infrastructure

Connecting Organizations, connecting people



**Integrating and
Synthesizing Information
from Many Sources**



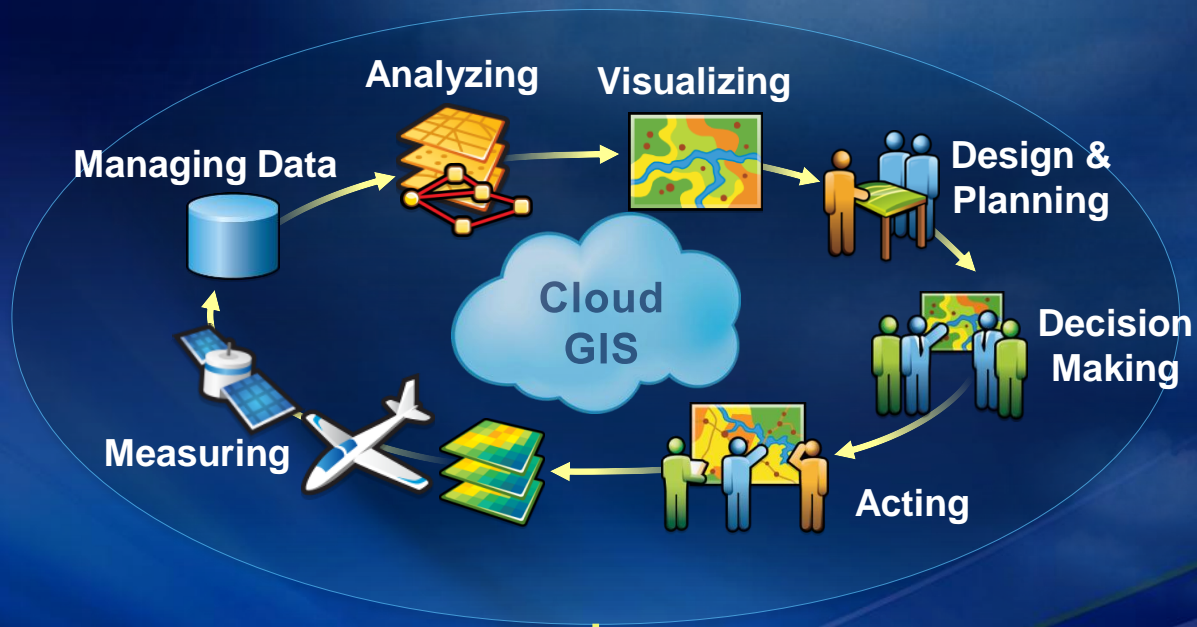
**Facilitating
Communication
and Collaboration**



**Breaking Down Barriers
Between Institutions,
Disciplines and Cultures**

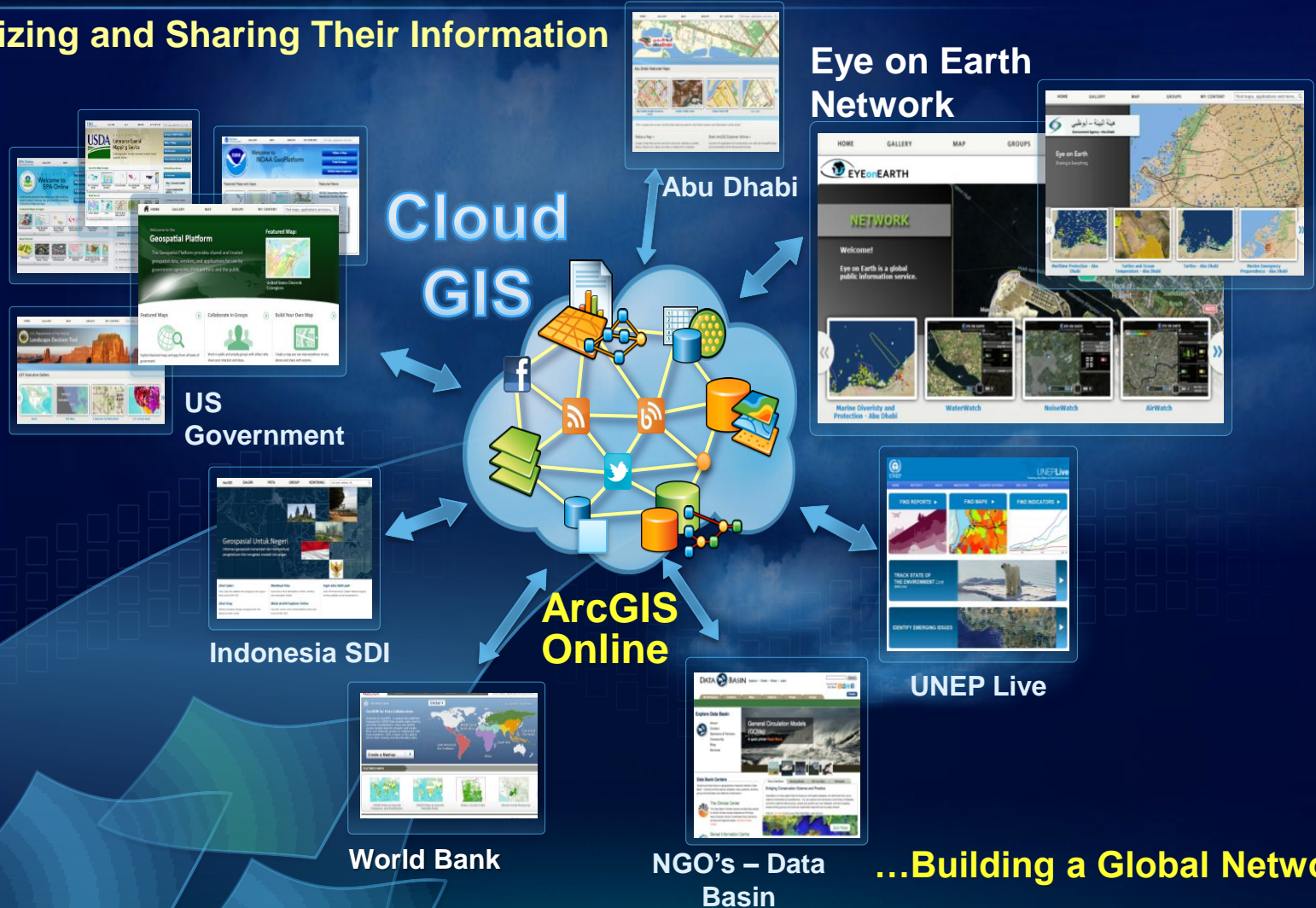
This Pattern Will Also Help Coordinate Work

Integrating Activities Across Organizations



Organizations are Rapidly Adopting This Platform

Organizing and Sharing Their Information



...Building a Global Network

GIS in Education

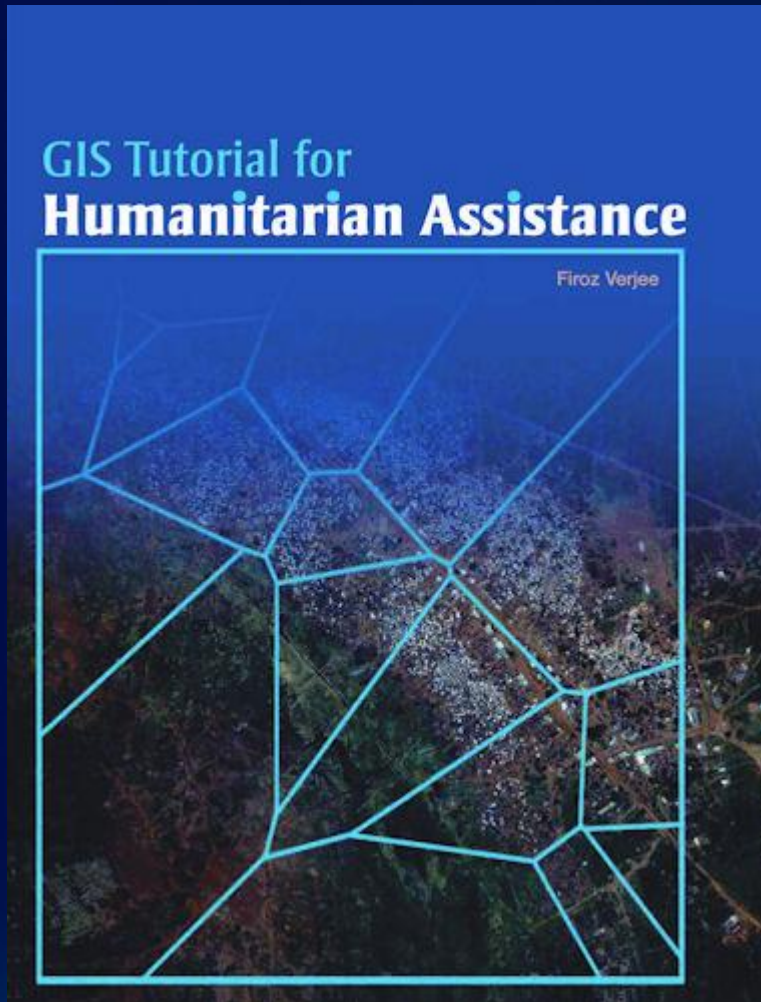
Helping Students Think Geographically

GIS Day—November 14, 2012

GeoMentor



Esri press: tutorial series



Nine chapters – Nine Themes

1. Earthquake – Pakistan 2008
2. Food security – Timor Leste
3. Flood Response – China
4. Major Flooding – West Africa
5. Food Distribution Model – Ethiopia
6. Mine Action – Kosovo
7. Optimizing Supply Chain – Ethiopia
8. Internally Displaced Persons – Uganda
9. Refugee camp Management - Uganda

Learn how GIS is applied in the field

Non Profit Organization Program

Provides ArcGIS Training and Support

- Thousands of Organizations
- 80+ Countries

Second Harvest
Red Cross International
Big Brothers Big Sisters
Nethope/Medair
United Way
Audubon Society
American Humane Association
National Audubon Society
Mercy Corps
Goodwill Industries
Wm. J Clinton Foundation
Direct Relief International
World Vision
International Federation of the Red Cross
PEW Research Group
Habitat for Humanity
Child Fund International
PACT
Population Services International
Save the Children
AIDS Foundation
Elizabeth Glaser Pediatric
International Relief
& Development

... Helping Those Who Help Others



GeoDesig

Making **Our World**
A Better Place
... thank you!

Emanuele Gennai
Global Affairs account Executive
egennai@esri.com